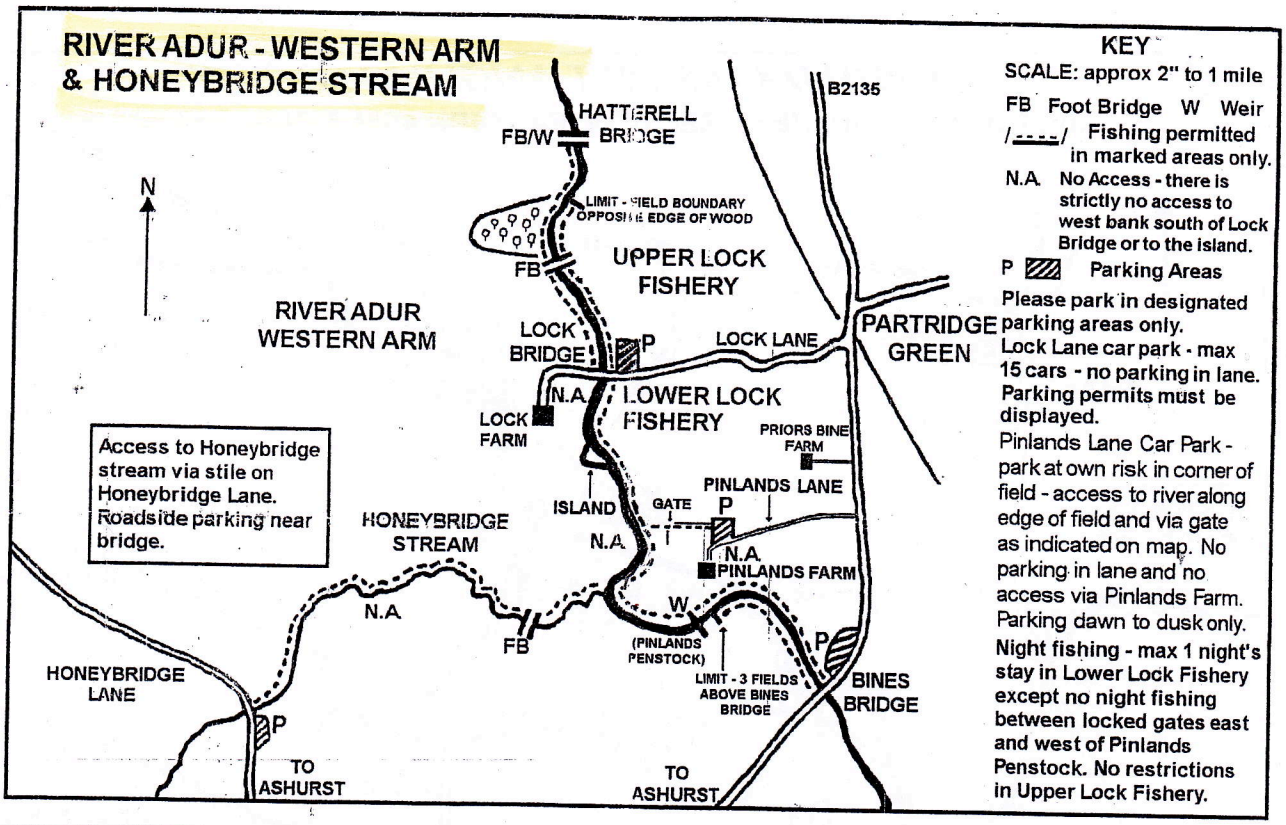
RIVER ADUR - WESTERN ARM
& HONEYBRIDGE STREAM
N
HATTERELL BRIDGE
FB/W
B2135
LIMIT - FIELD BOUNDARY OPPOSITE EDGE OF WOOD
FB
UPPER LOCK FISHERY
RIVER ADUR WESTERN ARM
LOCK BRIDGE
P
LOCK LANE
PARTRIDGE GREEN
N.A.
LOWER LOCK FISHERY
LOCK FARM
PRIORS BINE FARM
Access to Honeybridge stream via stile on Honeybridge Lane. Roadside parking near bridge.
PINLANDS LANE
ISLAND
GATE
P
HONEYBRIDGE STREAM
N.A.
N.A.
PINLANDS FARM
N.A.
W
FB
(PINLANDS PENSTOCK)
P
HONEYBRIDGE LANE
LIMIT - 3 FIELDS ABOVE BINES BRIDGE
BINES BRIDGE
P
TO ASHURST
TO ASHURST
KEY
SCALE: approx 2" to 1 mile
FB Foot Bridge W Weir
/----/ Fishing permitted in marked areas only.
N.A. No Access - there is strictly no access to west bank south of Lock Bridge or to the island.
P Parking Areas
Please park in designated parking areas only.
Lock Lane car park - max 15 cars - no parking in lane. Parking permits must be displayed.
Pinlands Lane Car Park - park at own risk in corner of field - access to river along edge of field and via gate as indicated on map. No parking in lane and no access via Pinlands Farm. Parking dawn to dusk only.
Night fishing - max 1 night's stay in Lower Lock Fishery except no night fishing between locked gates east and west of Pinlands Penstock. No restrictions in Upper Lock Fishery.

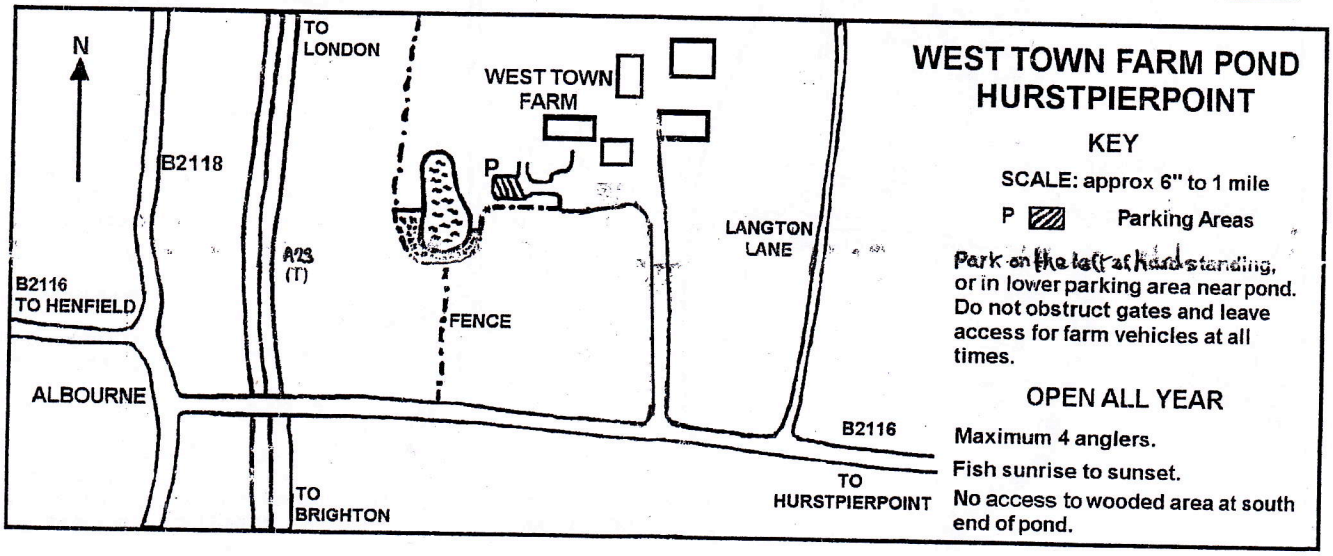
N
TO LONDON
WEST TOWN FARM
B2118
P
LANGTON LANE
A23 (T)
B2116 TO HENFIELD
FENCE
ALBOURNE
B2116
TO BRIGHTON
TO HURSTPIERPOINT
WEST TOWN FARM POND
HURSTPIERPOINT
KEY
SCALE: approx 6" to 1 mile
P Parking Areas
Park on the left of hard standing, or in lower parking area near pond. Do not obstruct gates and leave access for farm vehicles at all times.
OPEN ALL YEAR
Maximum 4 anglers.
Fish sunrise to sunset.
No access to wooded area at south end of pond.

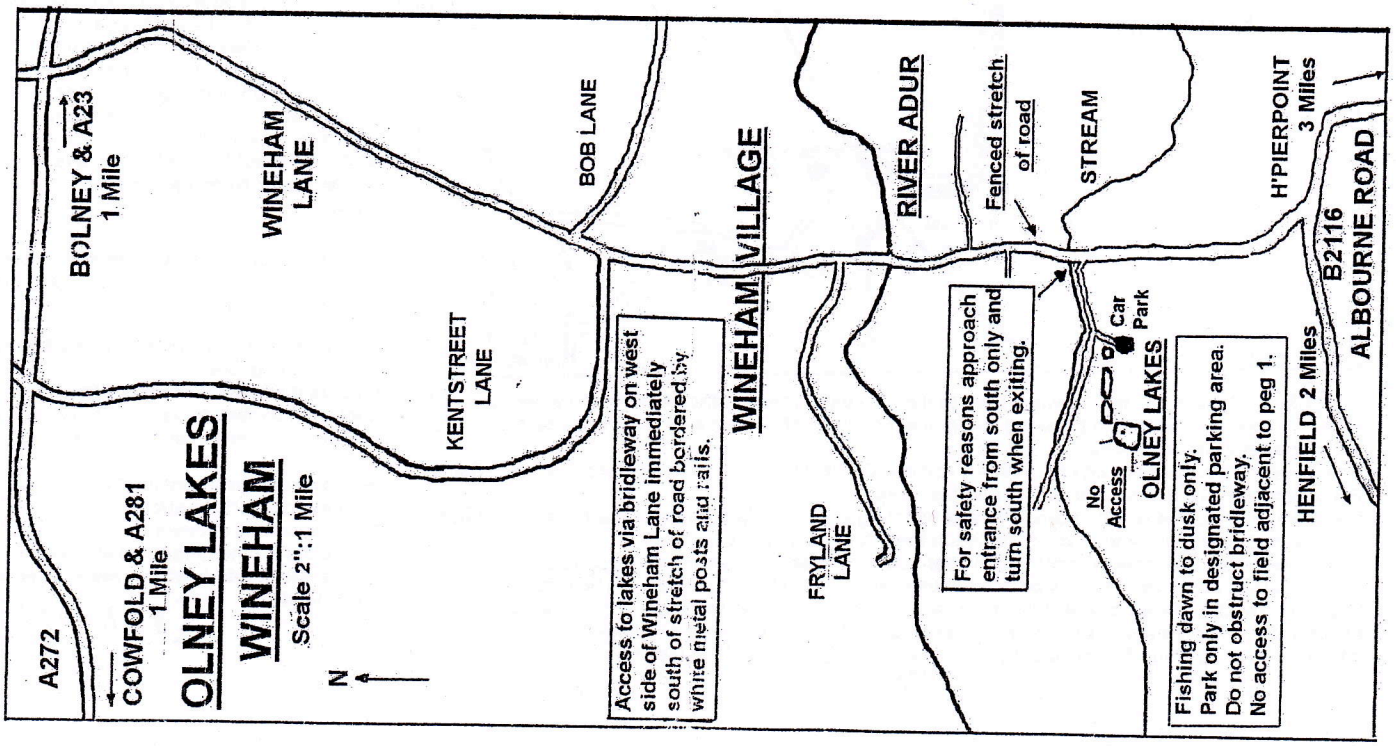
BOLNEY & A23
1 Mile
WINEHAM LANE
BOB LANE
WINEHAM VILLAGE
RIVER ADUR
Fenced stretch of road
STREAM
H'PIERPOINT
3 Miles
B2116
ALBOURNE ROAD
A272
COWFOLD & A281
1 Mile
OLNEY LAKES
WINEHAM
Scale 2":1 Mile
N
KENTSTREET LANE
Access to lakes via bridleway on west side of Wineham Lane immediately south of stretch of road bordered by white metal posts and rails.
FRYLAND LANE
For safety reasons approach entrance from south only and turn south when exiting.
No Access
OLNEY LAKES
Car Park
Fishing dawn to dusk only.
Park only in designated parking area.
Do not obstruct bridleway.
No access to field adjacent to peg 1.
HENFIELD 2 Miles